

LE407








LE408

2500 WEST

MAIN

40 NORTH

ULE420

-  Precinct
-  Waterbodies
-  Government Facility
-  Hospital
-  Library
-  Post Office
-  Education Facility

ULE420:02

ULE420:01

LE420

TAMARAK

TAMARAK

TAMARAK

2175 WEST

200 SOUTH

2300 WEST

2275 WEST

2275 WEST

GRAYS

LE418

Church of Jesus Christ

450 SOUTH

DAPPLE

2575 WEST

2500 WEST

2250 WEST

WEST



Map is copyrighted by Utah County, which makes no warranty for its accuracy.

Utah County Elections
100 East Center Street
Provo, UT 84606
(801) 851-8128

Created Feb 2022

