







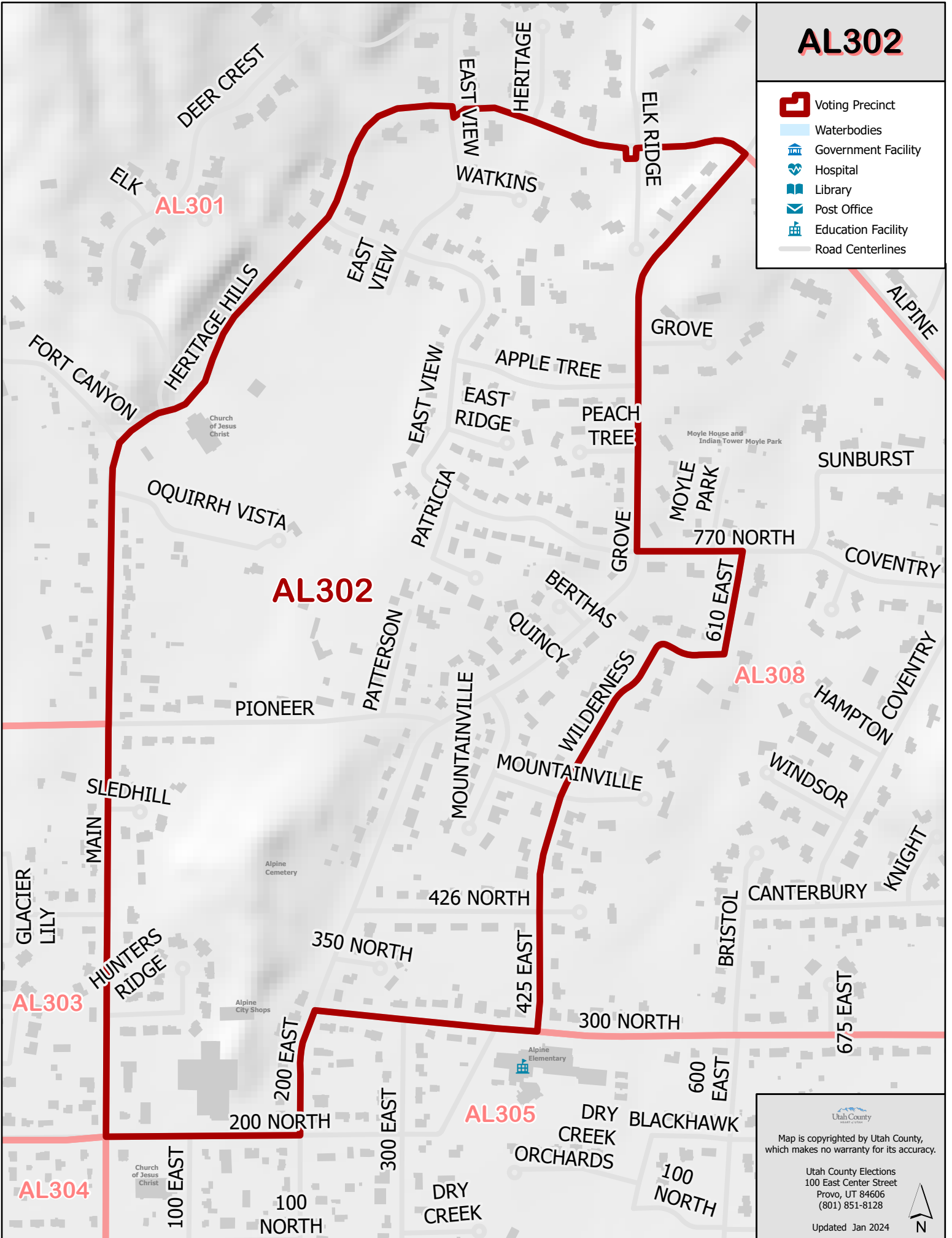



AL302

-  Voting Precinct
-  Waterbodies
-  Government Facility
-  Hospital
-  Library
-  Post Office
-  Education Facility
-  Road Centerlines




Map is copyrighted by Utah County, which makes no warranty for its accuracy.
Utah County Elections
100 East Center Street
Provo, UT 84606
(801) 851-8128
Updated Jan 2024